


1235-18⁵⁵ Stump over
 crest of ridge E of D21
 Has very little soil under
 1m in size
 Then thru E draw
 & up it to big meadow
 with small group
 of stumps at upper end
 Only 1 large one triangular
 noted as 16 ft (1.05)
 then back to D21

Saw the traces brought in
 the good & call this 1/2 day
 and we return for good soil
 3:00 left by horse
 3:45 at stage road
 4:30 at Grant's Park
 (General Grant Nat. Park)



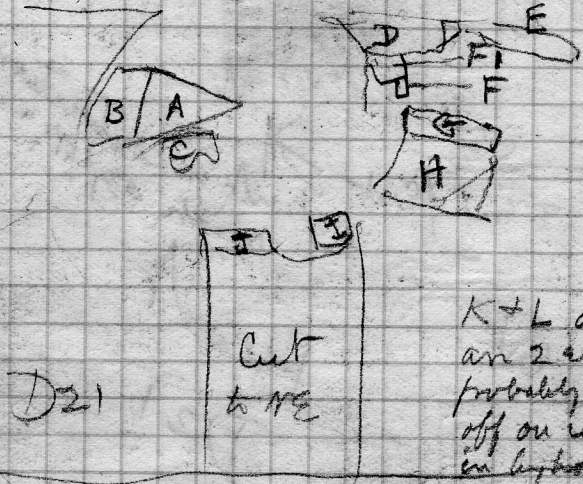
- 57
 June 27. "splendid"
 Baggage
- 1 Bx 6 x 18 ft. at Home
 - containing D16, 17, 18, 19
 - 1 Bx 2 x 1 1/2 x 4 ft. at Park
 - Heart of D21 - pine cones
 (some soaked clothes)
 - 1 Bx D20-21 Park
 - 1 Suit case - articles, glasses
 camera, letter case
 - 1 Canvas roll - Blanket, clothes
 gun
 - 1 Trunk bottom with work tools
 (Mr. Bacon) at Sauger
 Clothes - 2 L Camera
 4 ft x 3"
 - 1 Telescope at Tibet office
 at Sauger

56

Possible Itinerary.

- June 28. Fri. Courvoisier Basin Sawing
- 29 Sat. Stage to Sauger
- 30 Sun. Train to Porterville
- July 1 Mon } Trip to B.T.
- 2 Tu }
- 3 Wed }
- 4 Thurs to Los Angeles.

54



12.35 in last few
 min looked at WF
 with glasses but
 saw in no figure
 tho many dots
 and 3 grooves

58

June 28. 1918

7.30 AM, Made over my
 depend slip at 1st Nat Bank
 of Sauger for \$60.25 to use
 the C&P Bacon to bring
 the cash to my tomorrow


7.55 Left by home to meet
 Dad at Cherry Point
 8.40 from point in train to
 must stop
 a few min all car
 or car in they, Dad
 hope gang about in
 red hat as great - saw
 before -

Use ^{names} names about 9.48

9.55 Left Cherry job
 12th to Fork 9 made

Towards 11 - Reached Hwy
 (Saw browned for that
 King return came upon
 stage)

D21 - word of his some
 pieces coming out
 12.30 started for lunch
 about 1.15 out

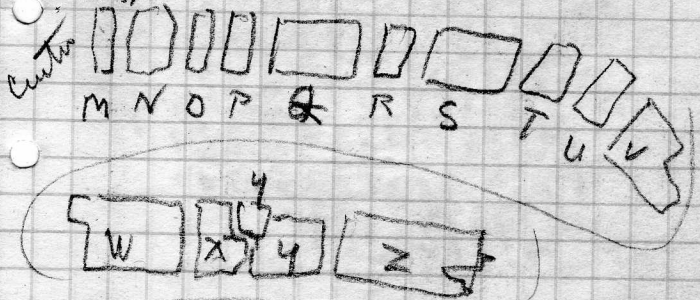


D21

June 28
1918

59

205 - finished D21
Photo 9 - from 15ft on S edge
of same stump to show
new cut - nos + pieces from
center



Clips "inked" end on near
center + letters to show
rough ends
Bk = outer end = Bark
Letters on small pieces
show Apr places on
big pieces

63

A few clips with nos. 1-2 #
come from near outer end

225 Photo 10 from #75

looking E + showing run
standing in center (a/b)

edge of D21.

Show something of

relation of D21 to Basin

330 End start on D20

50 Photo 21, D20 from 20ft
above looking N, to
show breakage lines
about heart

Photo 32, Course Hoick
Basin - with D21 across
basin above rocky point

420 - self
working at Saw
old man gone

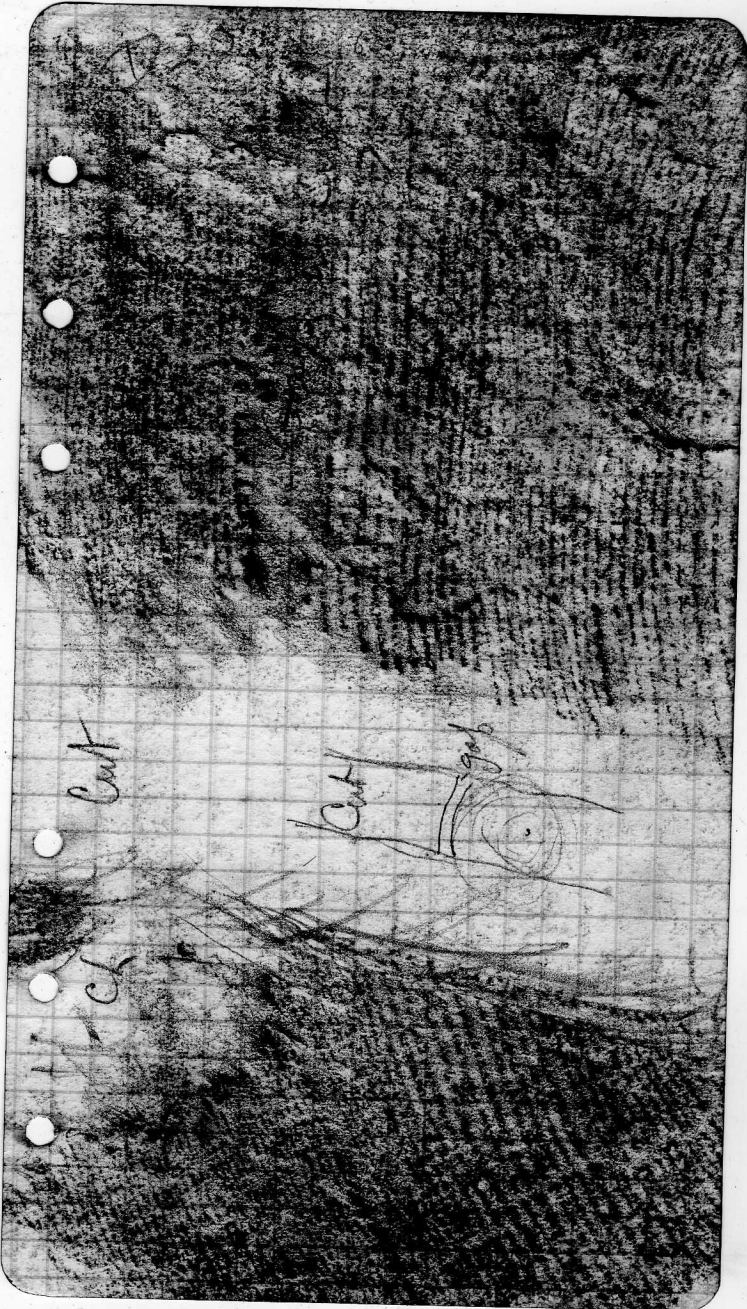
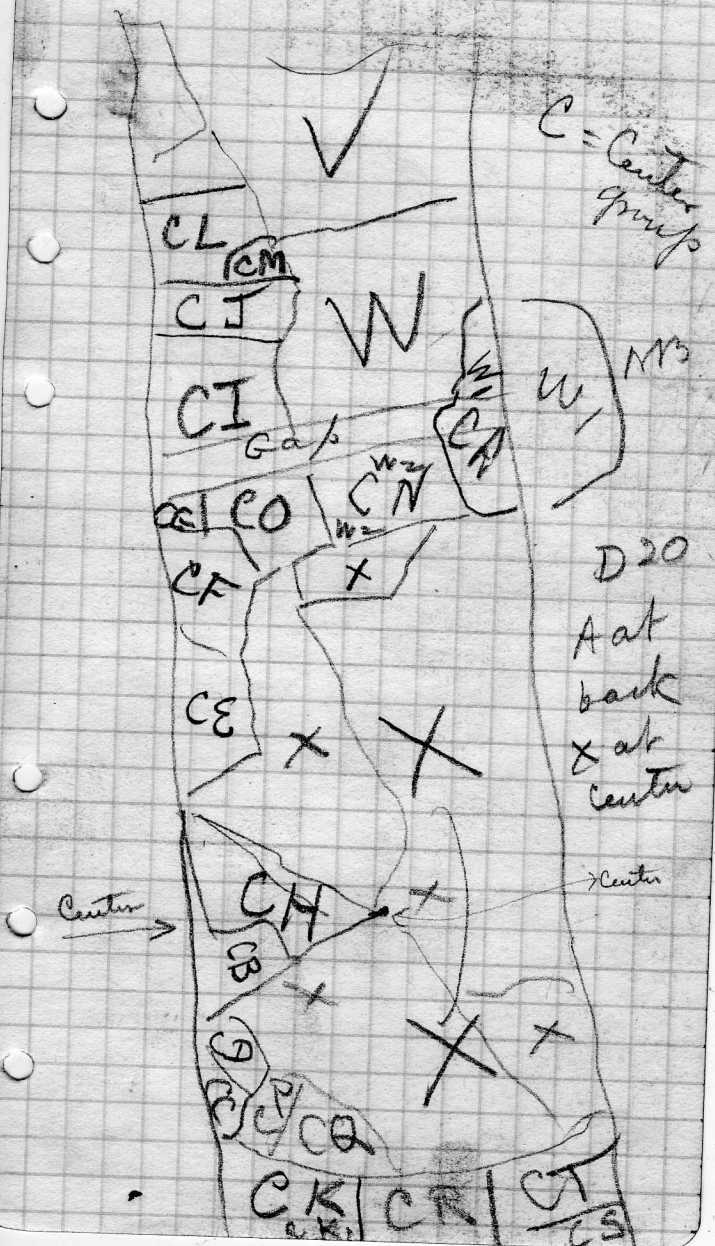


Photo 3 - through Sparling
 Sandstone by site sig. on way Sparling
 Photo 4. Cut from D20
 630± on lower toward the
 pieces from near here
 as per diagram
 640 photo 5. from Mueller
 9M draw (N's W. Fona)
 showing site of P20
 up on hillside
 7.00 Acres of 4 samples all in
 landscape bag. left
 9.05 Back at Grant Park

June 29
Pope's Tom Nance ~~7~~ 1500 on east
Another shot at eye tip
of Gen's Grant pair

5, 7, 12, 11 - do 9 -

Smallest tips showing -
probably sequence - in
burr (and on E (upper
side))

Allow 26 ft diam at this height
" 13 ft rad

Allow 8 ft at 9
" 5 ft at 5

96 at 9 - 23 = 2200
60 at 5 12.7 = 762

2962

Aug 44
2160

Photo 6 - Iron California
from S.E. (marked Tiges
by Ermer)

Photo 1: Foot of Gen's Grant
" 2: Grant from West
full view.

73
July 2, 1918

11:25 left Porterville
Dinner close to same .50
about 1st run to Springville

Agreed with C. E. Eaton
about trap to Enterprise

71
In P.M. trip to D12-15

In Mr. Sisk's car
30^{mi} to go to Basin
Found D15 (024) & D14 (023)
& marked them in D series
Photo'd them: Nos 3 & 4
& No 5 on D12-13

Reached all pieces D20

In evening packed D20

Sun. June 30, 1918

In AM, packed D21 in 2 boxes
& put tags on Boxes & address

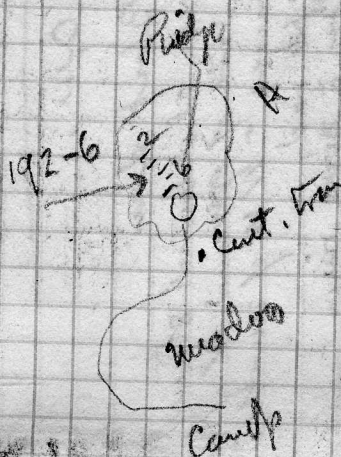
- Box 2 - Heat of 21 & Cores & clothes
- " 3 - D20
- " 4 - D21 - outer $\frac{2}{3}$ or $\frac{3}{4}$
- " 5 - D21, inner part & chips
that may fit along
edges,

4 boxes to go to Sanger &
to Tucson by exp.

{ Canvas roll
{ Suit case

MS Becker - Chief Ranger
in Charge Gen. Ward Nat. Park
vic Sanger
has about 6 yrs snowfall

Merces Mt.



looked all over region A
for 11C but could not find
it. Found 192-6 in row
at 8:00 left for camp

9:00 Suffer over
7 hours being watered

Camp in mountain forest
water on this page by flashlight

July 3, 1918

Left about 8:20 -
A horse wagon
3 men - self.

12:30 lunch on Dragon
Ck just above schoolhouse

1:55 off
walked 2:30 to 3:15 highest
part of Frazer grade
5000 alt at ranch

5:50 Mill - alt 6000
6:25 at upper camp - CAMP
with tent in big tree
3:5 at Centennial stumps
(on foot)

D23
Center stump
H 116
Big stump - cut with
axes. high in center
Say 25 ft diam,
2 grooves - Don't see any N^o
outside

16" at 15	38	1200
8 at 10	25	200
8 " 15	38	
16 " 15	38	600
16 at 7.5	19	
32 at 6	15	500
8 ft		2500

Left Sunday PM, 3:30
in Mr. W. W. Bacon's car
for Sauger. Reached
there at 7 P.M. very late
night

Mon. July 1, 1918

Set watch back 8th

Trip to Fresno for mail
found a lot.
Times were way 40-50th
Price " " 54 ct.

Saw four boxes (2-5)
from Grant Park safely
off by express for Nevada
at 6 P.M. Train,
6:00 left for Porterville
Weight of 4 boxes 81 lbs

July 4, 1918

Four days

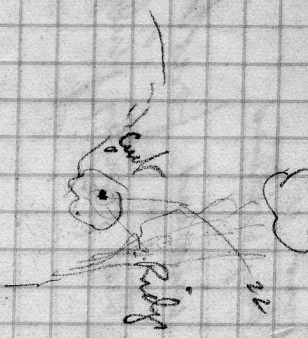
at 6 am,

7:10 Blast done

20 at all around stump
on rise of ground N of camp
houses - N W of wash
10 ft tall,
about 3000 ring
200 yds from cabins
10 ft high


7:40 alt H 195 - 7th Rad.

Part of "blast in hollow
near W.T.



77
D 22

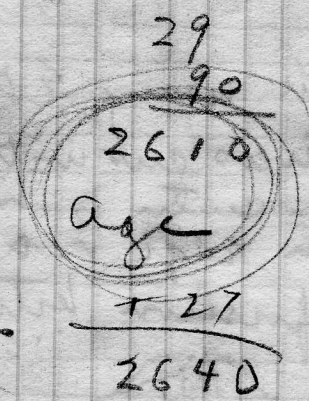
slope a trail to E Cut to SE
10 ft above wash. This
probably on edge of old
morass. This is close
to very top of ridge (which
is then nearly flat & 300 yds
across - quite drainage
from nowhere. Perhaps
a trail from N.



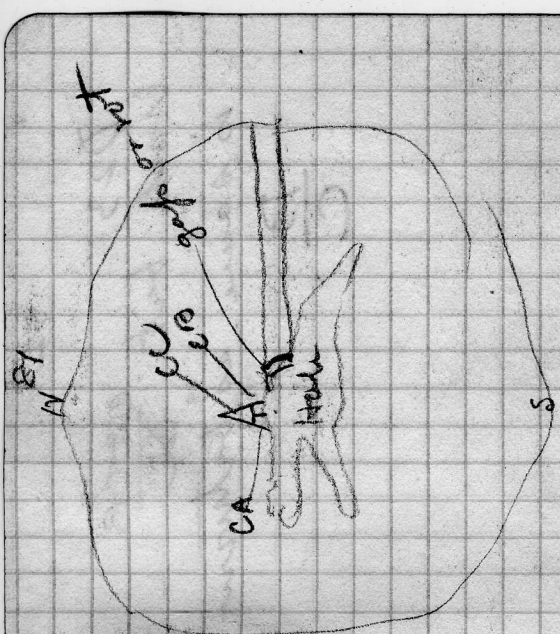
79

955 black stump
above cabins
from back ±
every 6".

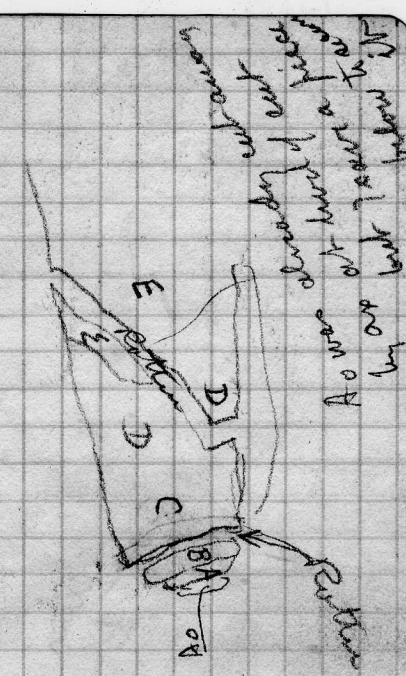
15	
15	15 171
16	
20	11.4
16	25.4
13	45.6
12	57.0
10	22.8
13	28.956
10	
8	29
7	90
6	2610
6	Age
4	



+ 27 yrs
8 ft
90" at



CA, CB, & C cut to bridge
over rotten place - near
head end of cut



Age at head of cut
by or below 27

78
830, Ceat, slump again
Emm to N. by 6"

- { 12/in
- { 8
- { 7
- { 11
- { 9
- { 8
- { 5
- { 10
- { 11
- { 11
- { 10
- { 17
- { 13
- { 10+
- { 13
- { 11
- { 6
- { 8
- { 7
- { 6
- { 9.5
- { 6
- { 4

9 x 2.54
9
2286

138
23

414
276

3174

D23

23 | 207.5 | 9.0
207

11 1/2 ft

138 in
marked it
D23

no doubtably
no 116

80
1020 D22

Sap/Heart
A B, B2

C.A. Elster says
1862-3 very wet winter

79 - very very dry summer
80 fine year

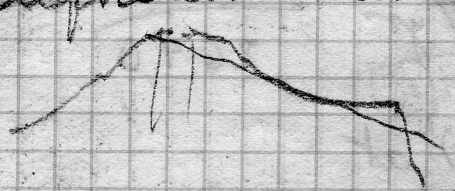
11:20 Photo 6 - D22 + men cut
looking E. for #196

11:30 + finished D22 &
began on D23

1:00 Left for lunch
2:20 Back at D23

Photo D23

Are using ENE radius
It was cut with axes
& the center is higher
than edge & a bad
depression between



815 #
om

D23
Mark but
no same as between

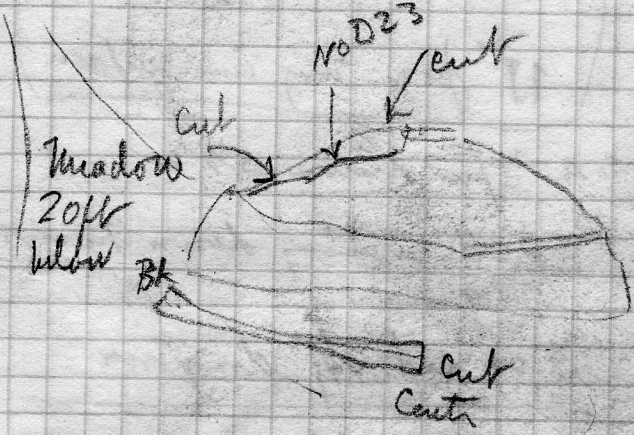
B/C

at CS
CC

82

10 AM ± (with windies, went out of order yesterday AM)

Photo 3. Looking S at stump -

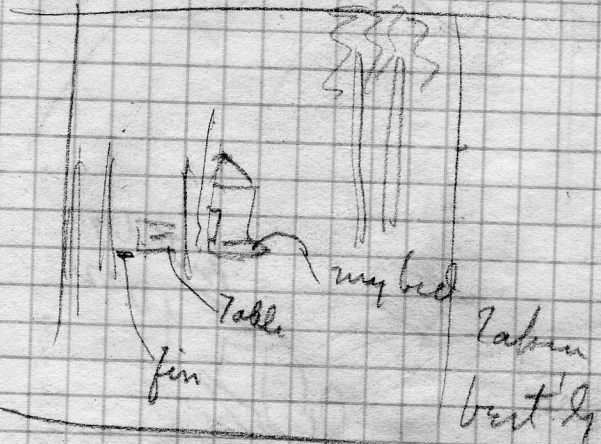


single piece "D22 55 1/8 at Vertex" } + 1 sac
D23 - 4 sacks

July 5 1918


6:50 AM #

Photo 2 - Camp, looking N
Tower Netⁿ just outside
* R




Photob.
Arranged pieces of cut D23 but wait for sunlight

Photo 3. Play E across Enterprise Basin & trees in silhouette (Trs on Ridge # BM 6651)
Site 1 D22



July 6, 1918

Packed all all, on boxes & saw by Eugene & Travers - Sweathed as below

- #6 -  16 x 22 x 7 D22
- #7 17 x 12 x 8 D23
- #8 60 x 18 x 13 D23

#9 14 x 14 x 20 pack band
#10 Canvas roll
about \$10.35 Freight,
225 lbs.

80
 1137 left in 4 horse wagon
 1200 stopped 1/2 hr to fix harness
 1245 " " to cut oak
 tree to drag behind
 going down grade!

D22
 Cent Heart prob 100
 15' from my inner surface


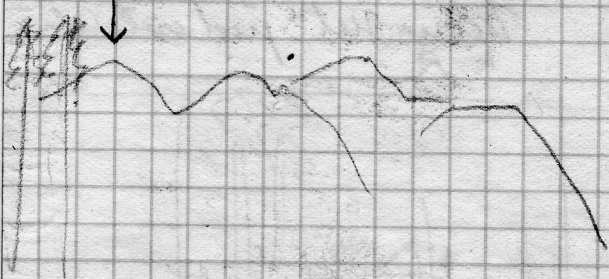
45' in for dinner at 2
 3-4 coming down Fraser
 grade
 5 or cut off drag tree

Another trip one should
 look at the "California"
 stump 1 mi so of Enterprise

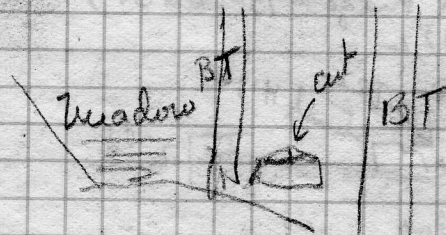
D22

80

830 Photo 4, N across
 Enterprise Basin & Mill
 site. Moses Mt at Back
 summit




9:15 Photo 5, look WSW
 to show site of D23
 The Centennial Stump
 Cut 1875-6



Then the barrel shaped outside
 was cut into steam-like
 stumps which were hinged
 together so fast so cut and
 the pieces of the rings taken
 out

Actual form
 putting together



Leaving Stump
 high in center



D23 - was probably 17
 high up
 Now hollowed
 out
 and



88

The Centennial tree

July 8 - 1918

Roll 2 - Camp 7 & Old #6
1st of June

Roll 3 Beyond Home
June 1918

Roll 4, Taken out 6/29/18
Course

Roll 5 out July 4, 1918
Course of at Enterprise

Roll 6 - Enterprise

Left at Howland - Dursey
#57050 Bde

Order 8071

(2-10a) Tomorrow - All,
(3-6a) at 9 or +

Sites

D16 - Steep hillside upland facing E
30 ft above rapid rill

D17 - Above swamps 20 ft but
no water from above on
account of ridge

D18, Steep hillside upland,
facing SW - on side
of ridge - no water from above

D19 Steep hillside upland
facing W, only trace of
water from uphill

D20 Upland - 30 ft above
wet ground, facing N by
near top of int n

D21, 30 ft above very wet ground
facing NW, some trace
of drainage from above

D22 Flattish place at top of
high ridge. Prob. local
wet ground. Very little
from higher up

D23 15 ft above narrow wash
from (last) flattish ridge top

July 10, 1918

Wm about Elliott to Dr. Wa
9 45 AM
Trips Ocean Park - twice

Swim in ocean

Recorded tests of tm age 4/pe
not included in series, 4/pe

per Age Site Race

2 2000 15 Upland Camp 6 near track

8 2500 16 Swamps " " D12

8 2000 " " " "

8 1800 " " " "

6 2500 upland " D19

9 2740 " " D18

9 2200 16 " Camp 7 near Old Home

10 2300 18 " " 5th from " "

10 2000 7± ridge " White Camp 7

10 2400 12 " foot " D17

11 2000 12± " " near D17

11 1750 18 wash " E of D17

11 1500 18 " " "

11 2060 15± " " NE of D17

12 1665 Eng of same 1750 above

12 2250 16 Wash " SE of D17

13 1900 18 Upland Camp 7 crest ridge

15 2500 10 " " D16

15 2200 " " near "

16 1900 18 " " Crest of 7

16 1200 12 " " "

16 1000 " " " 85d

H & D 79 7/12/18

3⁴ x 5² (like Lyman)

with mount F7.7 29.50

4.75

300 gives a back with
G.C. & plate holder

3.50 Case leather
- long straps

332 50 main

Darlot - 3ⁱⁿ 10" focus
15.00

The Guild of German
75th Anniversary
Putnam

The Revolutⁿ Absolute
Chen Bergman

Dodd novel 1.50

July

97

98

Ellerman

98

Worn teeth ground in place
dble curv. Perit to C

Balls rotated / series
+ gear to adjust cl
adjust T of balls by scale

Coating of course by day

Put sheet thermos at
various points

3 1/2 mi run on Tel

15 mi in all
in Bldg

Some 600 tons
New ptel 85 tons

at

96

Conductivity Ellerman

8" ap
30 ft loc
65 ft loc
sky showed
slight darkening
Profluo plate
extra fast. ord.
= x 27

15 sec foot would
have given story

F 4.5
16 sec
3 1/4 ft ap
130 R

100 in Gen'l view #63

Corona of Ede.
Lightening - 2 variegated
13d stripe
100 in Mt g #80

100

July 12

Ticket Tucson R 22.58
Supplier R 3.25
Supplier 90

Stage to Mt Wilson R 3.00

Plastic work - 7 mos R 6.46

Storage of trucks R 65
Parallel return 7 hrs - R ? 60

July 13

Hotel Bldg \$4.81

Auto & Gasoline 50

" TEP Station 50

Blat 15

Supplier in 13 - 40

Supplier in 13 - 1.75

July 15. Ticket to Tucson 4.81

Supplier in Tucson 40?

Supplier 30

July 16. 13 hr 20

Travelling was 20.00 cost